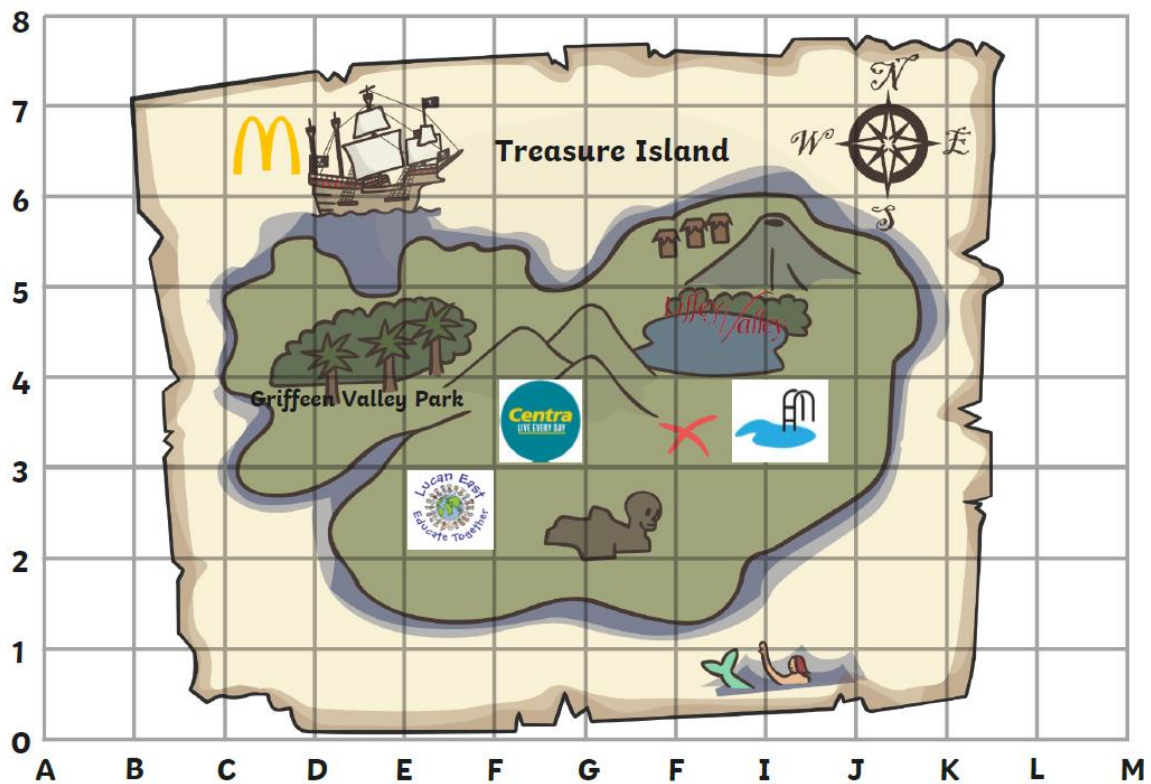


OUTREACH TREASURE HUNT CHALLENGE

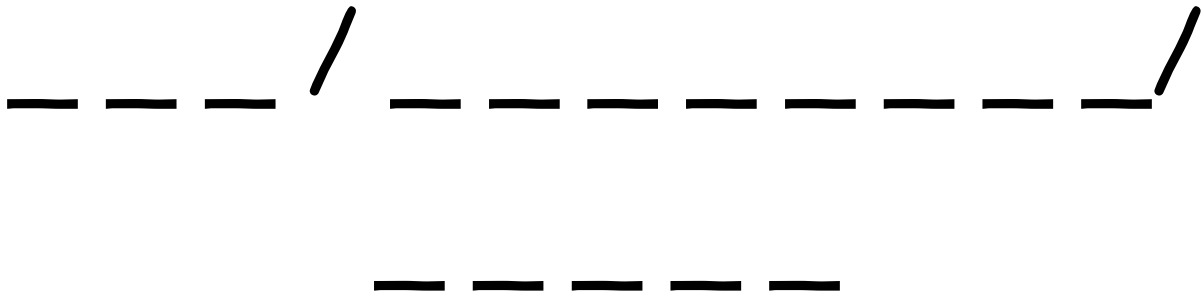


Treasure Map

Put a  on an item that you find! Complete the map to discover the treasure!



Solve the Secret Message to Discover the Treasure!



For every photograph of an item posted on your class padlet, a letter will be revealed.

So get your cameras and get posting to discover the treasure!

Good luck!

Preposition Listening Activity

Script for the Teacher


We have been learning different prepositions this week. I want you to look at the image of the playground and listen as I call out different instructions. Make sure to listen carefully so you know what objects to draw and where to put them.

1. Draw a young girl on the slide.
2. Draw a boy in the tunnel.
3. Draw a ball under one of the swings.
4. Draw a teacher standing beside the climbing frame.
5. Draw a young girl in front of the tree house.
6. Draw a rabbit behind the flower bushes.
7. Draw a ball between the two goal posts.
8. Draw a young boy inside the tree house.
9. Draw a nest on one of the branches of the tree and draw a bird outside the nest.
10. Draw a teacher next to the tree that has the tree house in it.

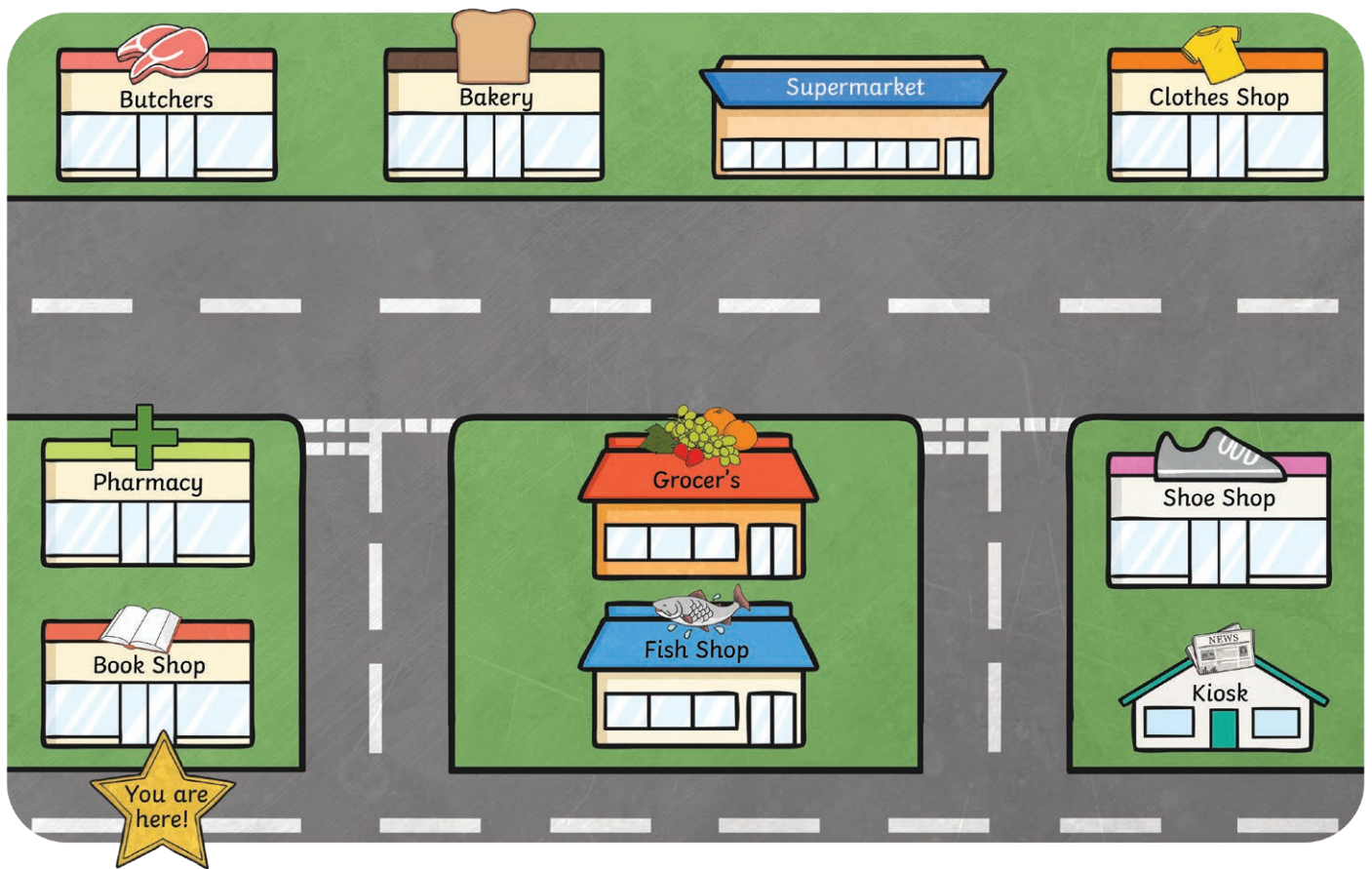
Now we'll listen one more time to the instructions and colour in the picture.

Preposition Listening Activity

Listen to your teacher as they call out instructions of what to draw in the playground below.



Directions in the City



1. Write the missing directions to get to the right shops. How do you get to...?
 - The butchers: Go straight ahead. Take the first left. Turn left. It's on the right.
 - The bakery: Go straight ahead. _____
 - The grocer's: _____
 - The pharmacy: _____
 - The kiosk: _____
 - The supermarket: _____
2. Choose a shop and write the directions. Your partner has to work out where you're going!

Directions in the City Answers

1. Write the missing directions to get to the right shops. How do you get to...?
 - The butchers: Go straight ahead. **Take the first left. Turn left. It's on the right.**
 - The bakery: Go straight ahead. **Take the first left. Turn right. It's on the left.**
 - The grocer's: **Go straight ahead. Take the first left. Turn right. It's on the right.**
 - The pharmacy: **Go straight ahead. Take the first left. It's on the left.**
 - The kiosk: **Go straight ahead past both turns. It's on the left.**
 - The supermarket: **Go straight ahead. Take the second left. Turn left. It's on the right.**

Maps, Location and Direction Game

Use this map to practice the use of directional language to find, describe and locate places on a map.

You will need:

- copy of the map
- 2-4 players
- set of task cards
- set of map items
- counters
- dice

Instructions:

1. Roll the dice to see who goes first. The student with the highest number gets to go first.
2. Pick up a task card and read aloud. The student must then give a verbal response or follow the instructions about placing an item somewhere on the map. If the correct response or action is given, the student gets to collect a counter.
3. The student with the most counters once all the task cards have been answered is the winner!
4. Remember, when solving directions make sure you look at the map front on, with the top of the map facing the top.

Maps, Location and Direction

What is located across the road, on the right hand side of the bakery?

twinkl.com

Maps, Location and Direction

If you are travelling up Bishop Lane and turn left on Gynn Terrace, what is on your left hand side?

twinkl.com

Maps, Location and Direction

What is below the school?

twinkl.com

Maps, Location and Direction

Place the car on Rose Street between the fruit shop and the pond.

twinkl.com

Maps, Location and Direction

How would you describe the position of the police station?

twinkl.com

Maps, Location and Direction

Place the ice cream truck on the right hand side of the ice cream shop.

twinkl.com

Maps, Location and Direction

Drive down Acacia Road away from the school, then turn right onto Cooper Street, what is straight ahead?

twinkl.com

Maps, Location and Direction

Put the duck in the middle of the pond.

twinkl.com

Maps, Location and Direction

There are some trees in between Stuart Lane and Noongar Street, put the bike in the middle of the trees.

Maps, Location and Direction

Drive down Bishop Lane away from the fruit shop and turn left on Pacific Way, drive to the end of the street and put the sale sign out the front.

Maps, Location and Direction

Place the football in the middle of the football field.

Maps, Location and Direction

Put the picnic basket at the top of Brooke Park lake.

Maps, Location and Direction

If I am at Zana's house, give directions on how to get to the skate park.

Maps, Location and Direction

Put the skateboard at the bottom of the skate park.

Maps, Location and Direction

If I started at Dan's house and drove straight, turned right down Bishop Lane and then turned left on Noongar Street and drove to the end. What is on your left hand side?

Maps, Location and Direction

What is the name of the street between the bakery and Simon's house?

Maps, Location and Direction

Start at the school, go down Acacia Road, turn right on Pickles Road, turn left on Bishop Lane and finally turn right on Pacific Way. Where am I?

Maps, Location and Direction



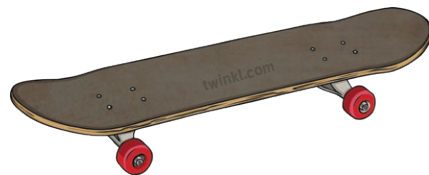
How would you describe the position of Twinklmart.



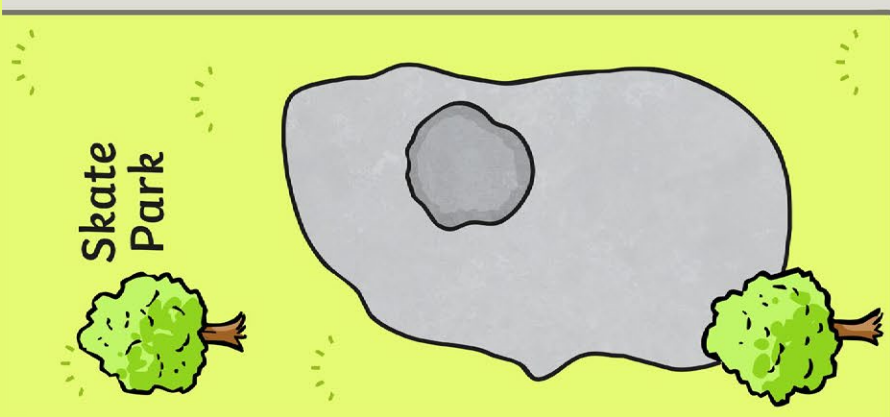


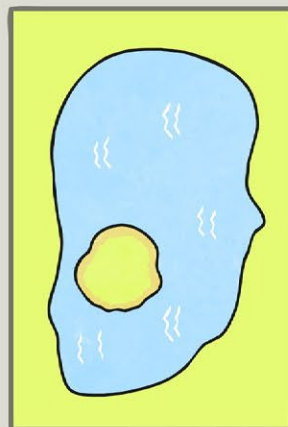

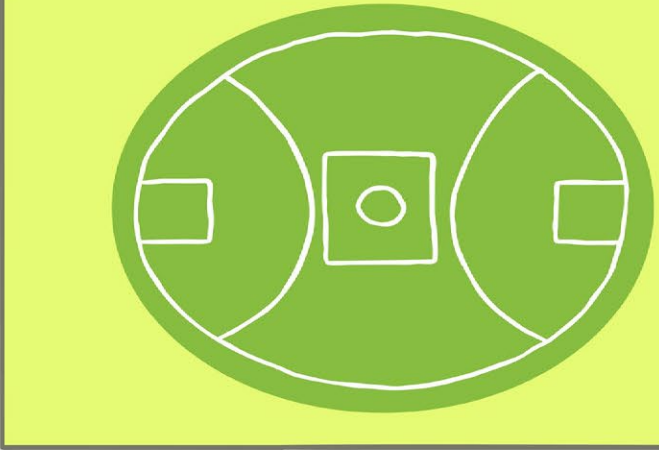

Maps, Location and Direction

Place the group of children at the top of the skate park.

Maps, Location and Direction

What is the name of the street between Dan's house and the skate park?





Acacia Road

Lark Avenue

Bishop Lane

Gynn Terrace

Rose Street

Cooper Street

Sidney Lane

Dan's House

Simon's House

Fruit






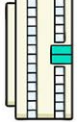





Skate Park


Bakery

Pizza

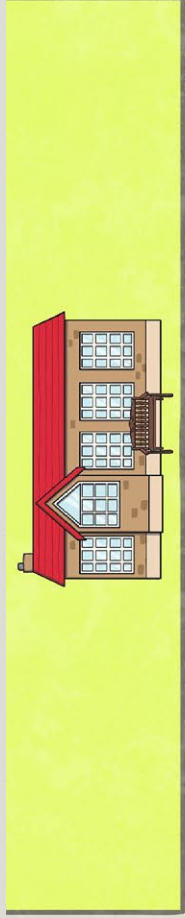
Simon's House

Dan's House


Key	
	Playground
	Police Station
	House
	Supermarket
	Restaurant
	School
	Library
	Bakery
	Butcher
	Fruit Shop
	Ice Cream Shop




Brooke Park




Stuart Lane




Noongar Street




Pickles Road




Bishop Lane



Zana's House



Acacia Road



Pacific Way



visit [twinkl.com.au](https://www.twinkl.com.au)